




Evinston Rural Cluster

Proposed Delineation on Future Land Use Map

Comprehensive Plan Amendment
"CPA 08-16"

-  Rural Cluster (Proposed)*
-  Rural Cluster as Adopted on Future Land Use Map
-  Rural/Agriculture

* The darker green shaded area identified as "Rural Cluster (Proposed)" would replace the generalized circle which currently depicts the Rural Cluster on the adopted Future Land Use Map.

A listing of individual tax parcels included within this proposed Rural Cluster area is available at the Alachua County Department of Growth Management, or at the web site listed on the previous page

