















# Map 1. Future Transportation Functional Classifications (2020)

-  Gainesville Regional Airport
-  Gainesville Boundary
-  Incorporated Areas
-  Urban Cluster
-  Interstate Highway
-  US Route
-  State Roadways
-  County Roads
-  City Collector
-  Minor Collector
-  Major Collector
-  Minor Arterial
-  Principal Arterial
-  Proposed Collector

## NOTES:

1. Roads in municipalities not maintained by the County are shown for informational purposes only.

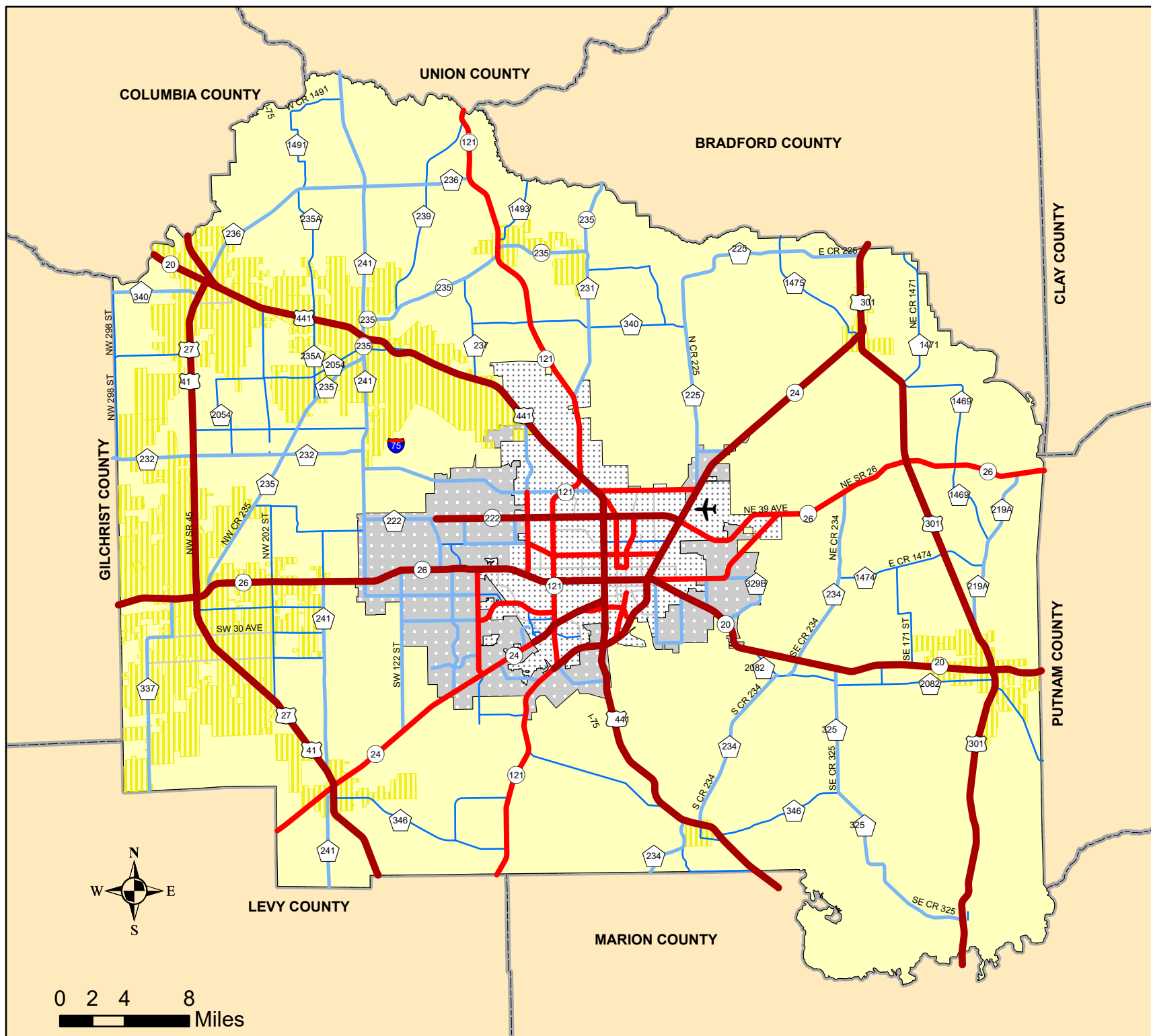
2. SOURCES:  
-MTPD Year 2035 Long Range Transportation Plan

-Projects within Alachua County Capital Improvements Element
















-Map includes project programmed within County, City and State five-year work programs

Prepared by Alachua County Growth Management Department

Produced On: 9/11/2018 10:14 AM  
File Path: V:\GIS\Public\_GIS\Projects\_2018\MobilityPlan2019\



## Map 2. Future Transportation Functional Classifications (2040)

-  Gainesville Regional Airport
-  Gainesville Boundary
-  Incorporated Areas
-  Urban Cluster
-  Interstate Highway
-  US Route
-  State Roadways
-  County Roads
-  City Collector
-  Major Collector
-  Minor Collector
-  Minor Arterial
-  Principal Arterial
-  Proposed Minor Collector
-  Proposed Major Collector

### NOTES:

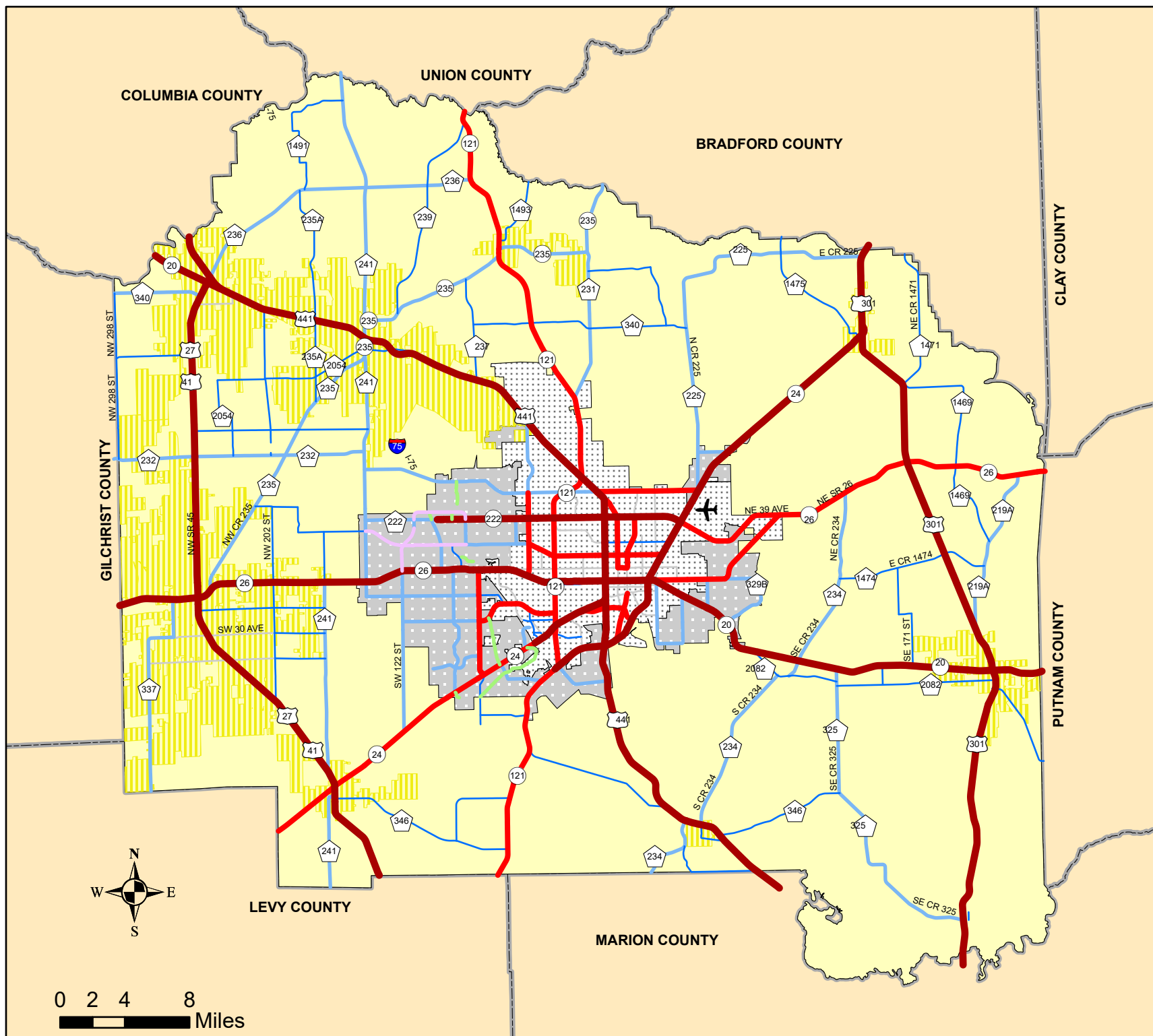
1. Roads in municipalities not maintained by the County are shown for informational purposes only.

2. SOURCES:  
-MTP0 Year 2035 Long Range Transportation Plan

-Projects within Alachua County Capital Improvements Element

Prepared by Alachua County Growth Management Department

Produced On: 9/11/2018 10:47 AM  
File Path: V:\GIS\Public\_GIS\Projects\_2018\MobilityPlan2019\



# Map 3. Future Transportation Circulation Map (Number of Traffic Lanes 2020)

- Gainesville Regional Airport
- Gainesville Boundary
- Incorporated Areas
- Urban Cluster
- Interstate Highway
- US Route
- State Roadways
- County Roads

## Traffic Lanes

- 2
- 3
- 4
- 6

## NOTES:

1. Roads in municipalities not maintained by the County are shown for informational purposes only.

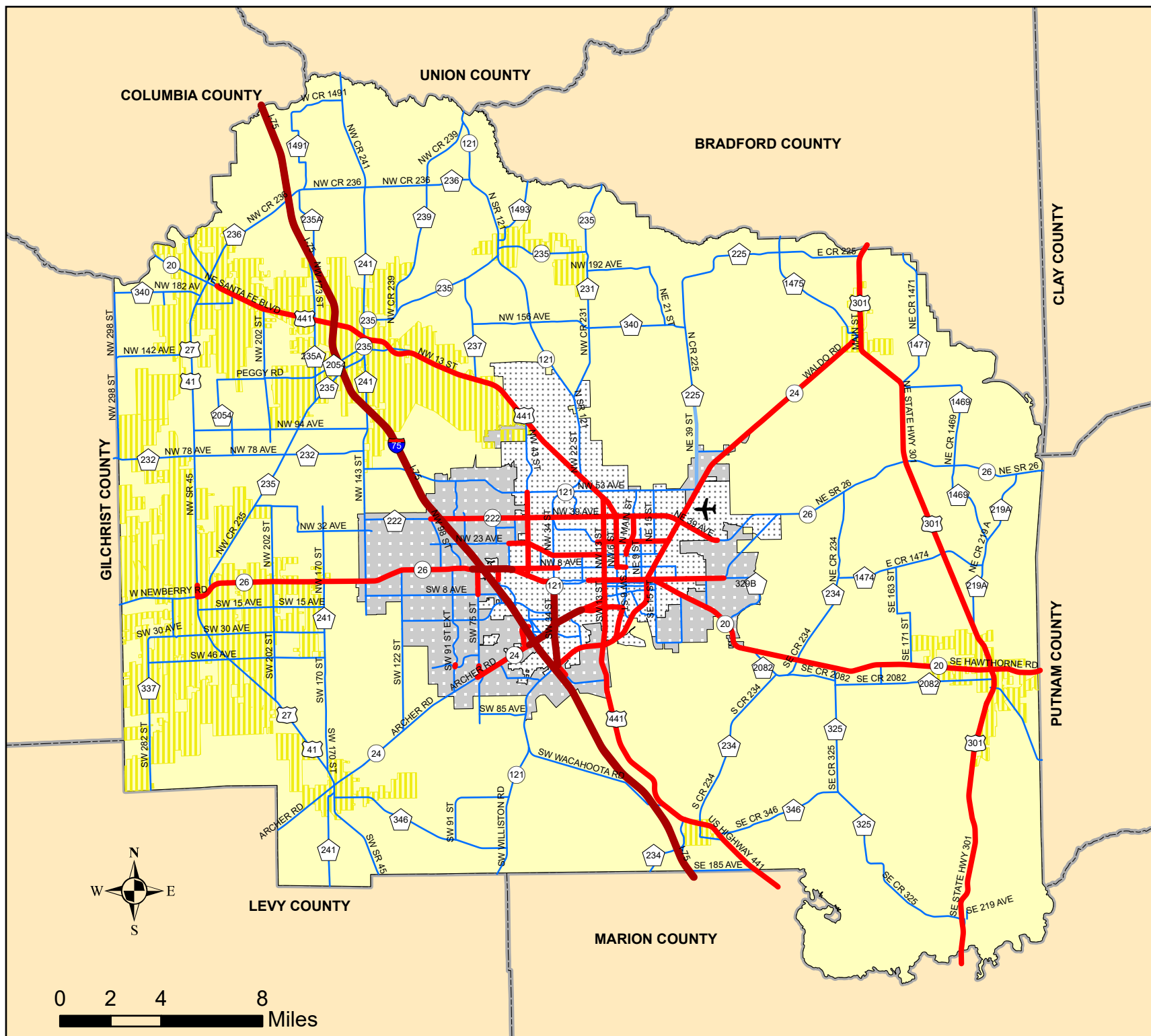
2. SOURCES:  
-MTPo Year 2035 Long Range Transportation Plan

-Projects within Alachua County Capital Improvements Element









-Map includes project programmed within County, City and State five-year work programs





Prepared by Alachua County Growth Management Department

Produced On: 9/24/2018 2:49 PM  
File Path: V:\GIS\Public\_GIS\Projects\_2018\MobilityPlan2019\



# Map 4. Future Transportation Circulation Map (Number of Traffic Lanes 2040)

-  Gainesville Regional Airport
-  Gainesville Boundary
-  Incorporated Areas
-  Urban Cluster
-  Interstate Highway
-  US Route
-  State Roadways
-  County Roads

- Traffic Lanes
-  2
  -  3
  -  4
  -  6

NOTES:

1. Roads in municipalities not maintained by the County are shown for informational purposes only.

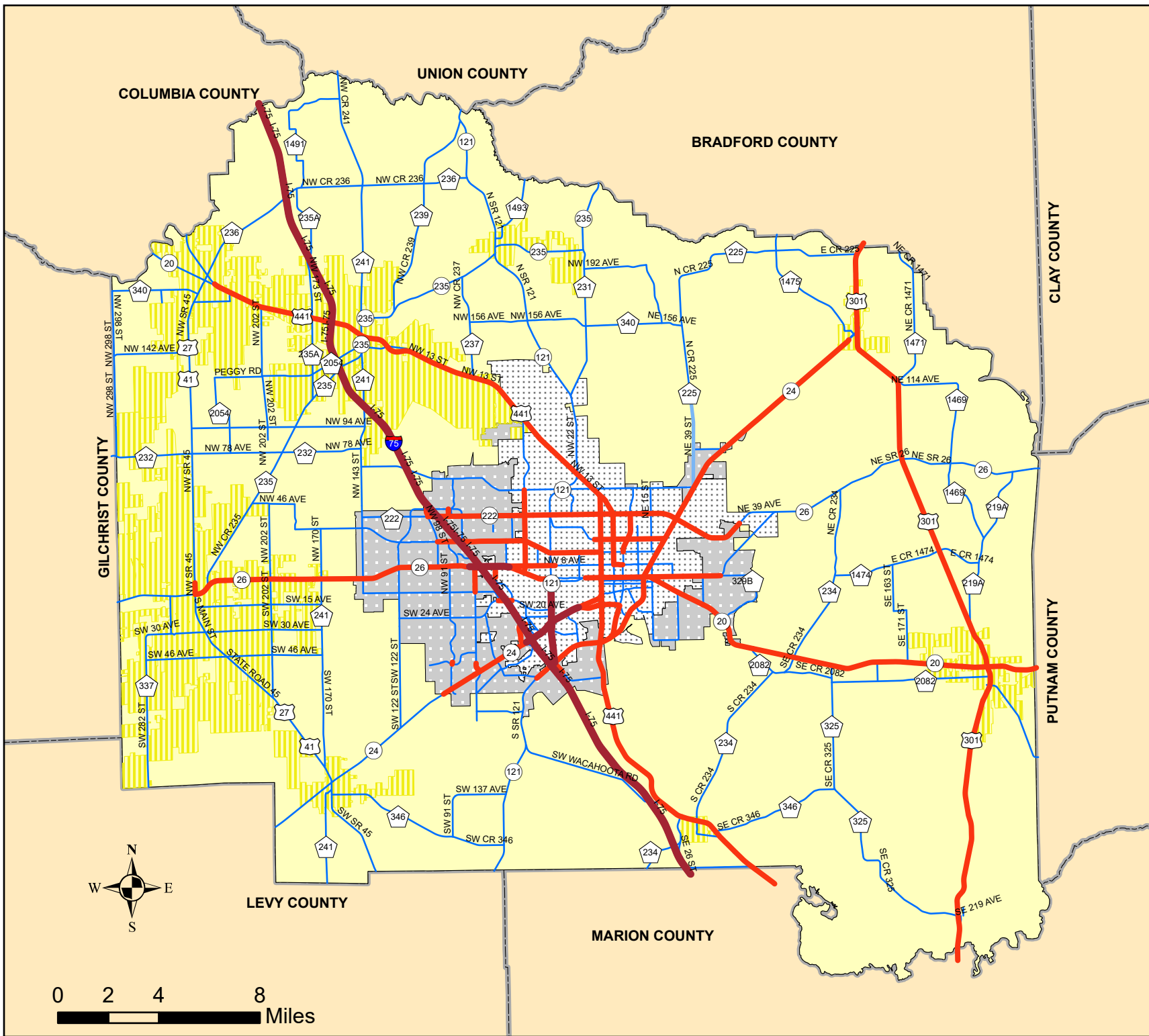
2. SOURCES:

-MTPO Year 2035 Long Range Transportation Plan

-Projects within Alachua County Capital Improvements Element

Prepared by Alachua County Growth Management Department

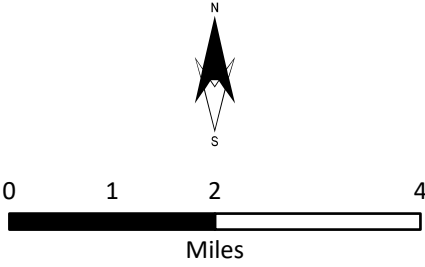
Produced On: 9/7/2018 9:42 AM  
File Path: V:\GIS\Public\_GIS\Projects\_2018\MobilityPlan2019\





Map 5  
Express Transit  
Corridors

- Legend
- Urban Cluster
  - City of Gainesville
  - Haile Plantation Express
  - Newberry/ Jonesville Express
  - Santa Fe/ Tower Express
  - To Eastside Activity Center



**Notes:**

This map has not been adopted or approved by the Board of County Commissioners. It is a working draft only.

Production Date: 9/24/2018



**Prepared by:**  
Board of County Commissioners  
Department of Growth Management  
10 SW 2nd Avenue  
Gainesville, FL 32601  
(352) 374-5249  
<http://growth-management.alachuacounty.us/>

Sources: Esri, HERE, Garmin, Intermap, increment P Corp., GEBCO, USGS, FAO, NPS, NRCAN, GeoBase, IGN, Kadaster NL, Ordnance Survey, Esri Japan, METI, Esri China (Hong Kong), swisstopo, © OpenStreetMap contributors, and the GIS User Community



Map 6  
Rapid  
Transit  
Corridors

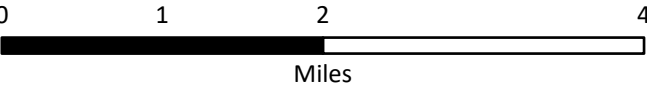
Legend

Rapid Transit Corridors

- Conceptual
- Dedicated Transit Lanes
- Shared Lanes

Development Locations

- Activity Center
- Existing TND or TOD
- Potential TND or TOD



Notes:

This map has not been adopted or approved by the Board of County Commissioners. It is a working draft only.

Production Date: 9/24/2018

Prepared by:

Board of County Commissioners  
Department of Growth Management  
10 SW 2nd Avenue  
Gainesville, FL 32601  
(352) 374-5249

<http://growth-management.alachuacounty.us/>

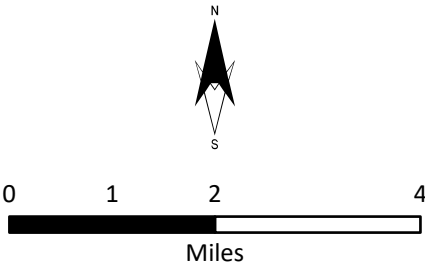




Map 8  
Existing and Future  
Bicycle/Pedestrian  
Network

Legend

- Existing multi-use facility
- Existing bike lane/shoulder
- Future multi-use path
- Future bike lane/shoulder



Notes:

This map has not been adopted or approved by the Board of County Commissioners. It is a working draft only.

Production Date: 9/24/2018

Prepared by:

Board of County Commissioners  
Department of Growth Management  
10 SW 2nd Avenue  
Gainesville, FL 32601  
(352) 374-5249


<http://growth-management.alachuacounty.us/>





# Map 11 Transportation Mobility Districts

## Legend

 Municipalities

## Transportation Mobility Districts

 East Urban

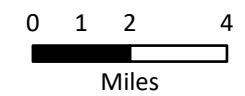
 East Rural

 Northwest Urban

 Northwest Rural

 Southwest Urban


 Southwest Rural



## Notes:

This map has not been adopted or approved by the Board of County Commissioners. It is a working draft only.

Production Date: 9/24/2018



## Prepared by:

Board of County Commissioners  
Department of Growth Management  
10 SW 2nd Avenue  
Gainesville, FL 32601  
(352) 374-5249

<http://growth-management.alachuacounty.us/>