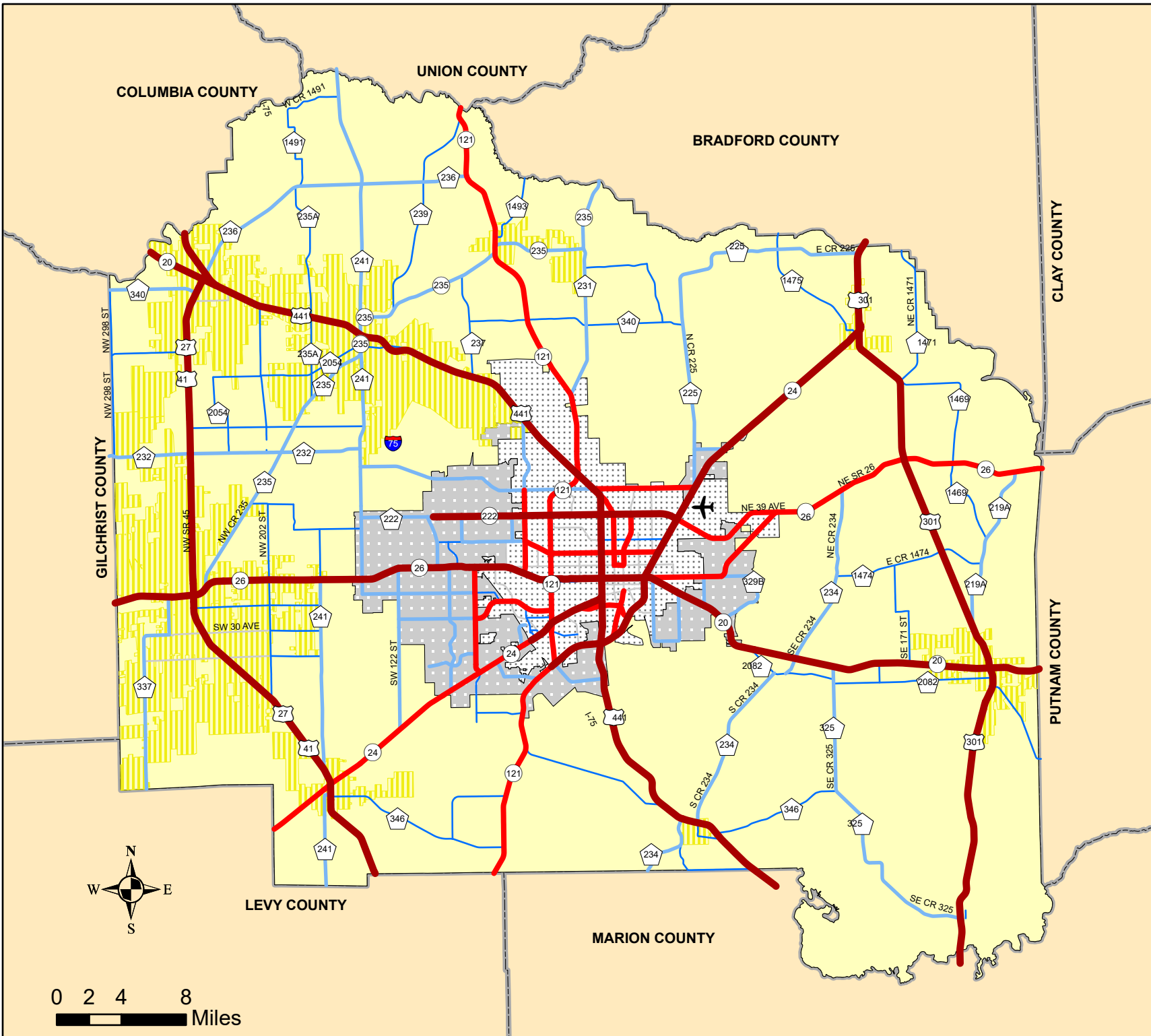


# Map 1. Future Transportation Functional Classifications (2020)



- Gainesville Regional Airport
- Gainesville Boundary
- Incorporated Areas
- Urban Cluster
- Interstate Highway
- US Route
- State Roadways
- County Roads
- City Collector
- Minor Collector
- Major Collector
- Minor Arterial
- Principal Arterial
- Proposed Collector

**NOTES:**















1. Roads in municipalities not maintained by the County are shown for informational purposes only.
2. **SOURCES:**
  - MTP0 Year 2035 Long Range Transportation Plan
  - Projects within Alachua County Capital Improvements Element
  - Map includes project programmed within County, City and State five-year work programs

Prepared by Alachua County Growth Management Department

Produced On: 9/11/2018 10:14 AM  
 File Path: V:\GIS\Public\_GIS\Projects\_2018\MobilityPlan2019\



## Map 2. Future Transportation Functional Classifications (2040)

-  Gainesville Regional Airport
-  Gainesville Boundary
-  Incorporated Areas
-  Urban Cluster
-  Interstate Highway
-  US Route
-  State Roadways
-  County Roads
-  City Collector
-  Major Collector
-  Minor Collector
-  Principal Arterial
-  Proposed Minor Collector
-  Proposed Major Collector

**NOTES:**

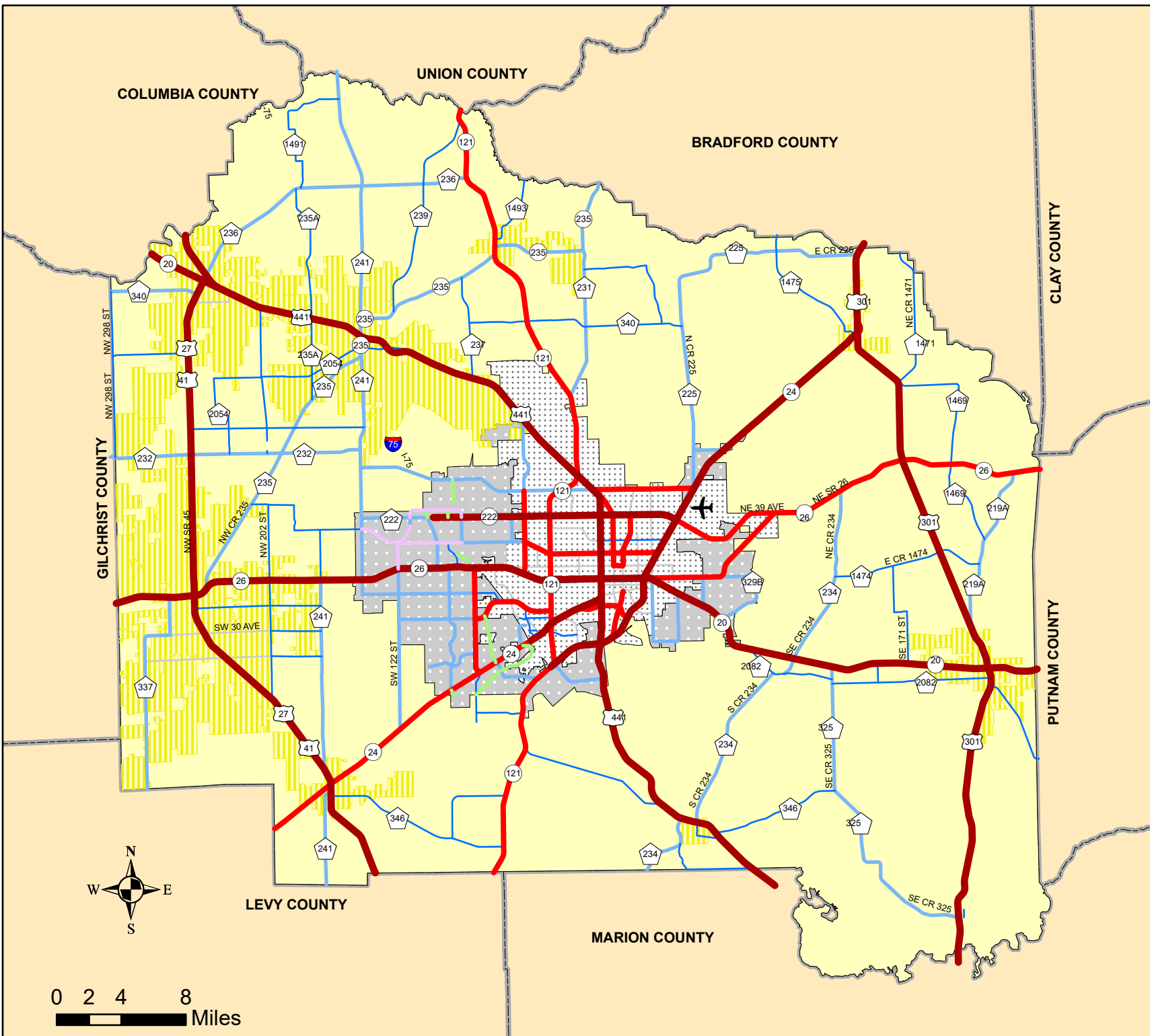
1. Roads in municipalities not maintained by the County are shown for informational purposes only.

2. SOURCES:  
-MTPO Year 2035 Long Range Transportation Plan

-Projects within Alachua County Capital Improvements Element

Prepared by Alachua County Growth Management Department

Produced On: 9/11/2018 10:47 AM  
File Path: V:\GIS\Public\_GIS\Projects\_2018\MobilityPlan2019\



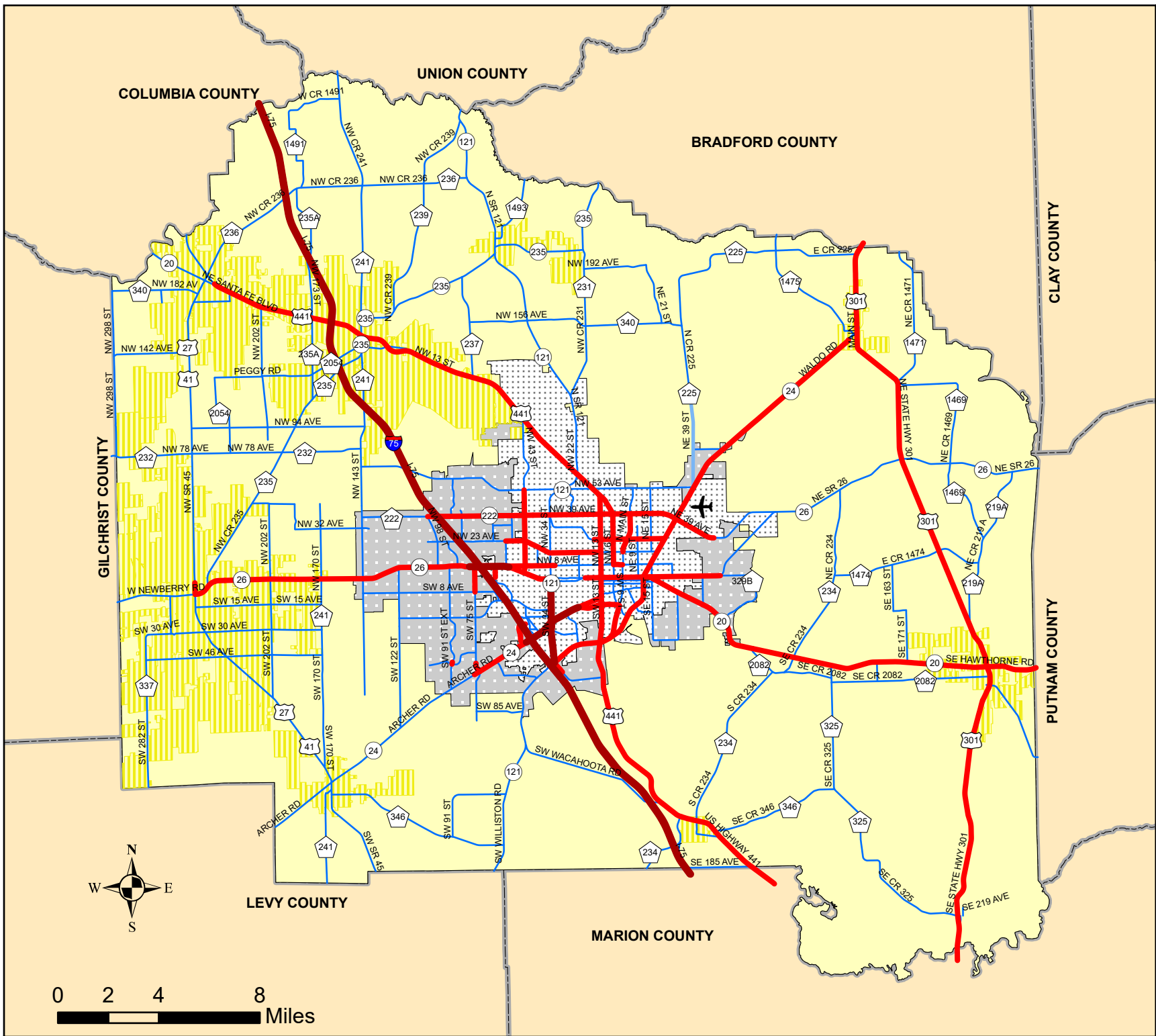
# Map 3. Future Transportation Circulation Map (Number of Traffic Lanes 2020)

- Gainesville Regional Airport
  - Gainesville Boundary
  - Incorporated Areas
  - Urban Cluster
  - Interstate Highway
  - US Route
  - State Roadways
  - County Roads
- Traffic Lanes**
- 2
  - 3
  - 4
  - 6

**NOTES:**

- Roads in municipalities not maintained by the County are shown for informational purposes only.
- SOURCES:**  
-MTPO Year 2035 Long Range Transportation Plan  
-Projects within Alachua County Capital Improvements Element  
-Map includes project programmed within County, City and State five-year work programs

Prepared by Alachua County Growth Management Department  
Produced On: 9/7/2018 9:41 AM  
File Path: V:\GIS\Public\_GIS\Projects\_2018\MobilityPlan2019\



# Map 4. Future Transportation Circulation Map (Number of Traffic Lanes 2040)

- Gainesville Regional Airport
- Gainesville Boundary
- Incorporated Areas
- Urban Cluster
- Interstate Highway
- US Route
- State Roadways
- County Roads

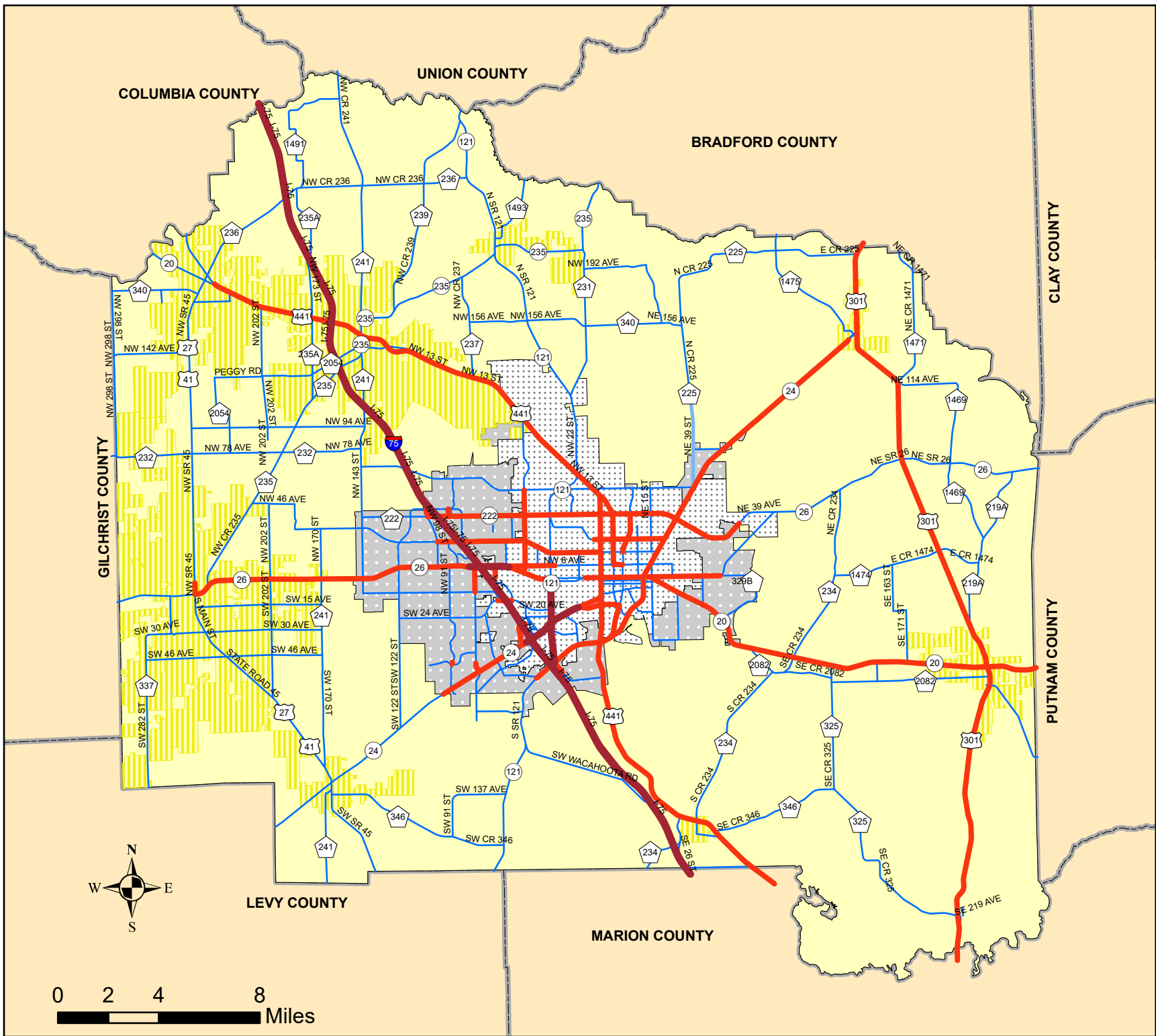
- Traffic Lanes
- 2
  - 3
  - 4
  - 6

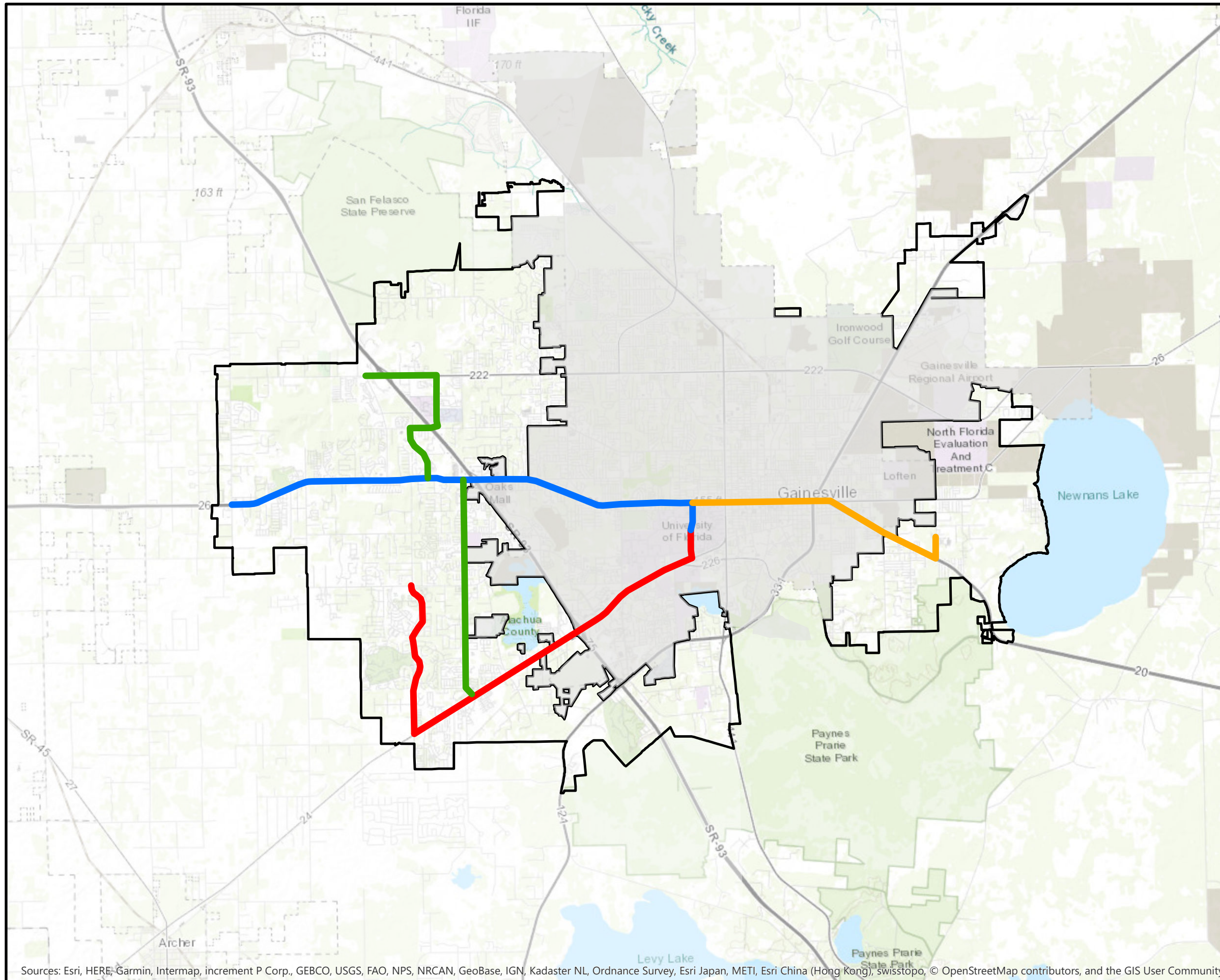
NOTES:

- Roads in municipalities not maintained by the County are shown for informational purposes only.
- SOURCES:
  - MTP0 Year 2035 Long Range Transportation Plan
  - Projects within Alachua County Capital Improvements Element

Prepared by Alachua County Growth Management Department







Produced On: 9/7/2018 9:42 AM  
File Path: V:\GIS\Public\_GIS\Projects\_2018\MobilityPlan2019\

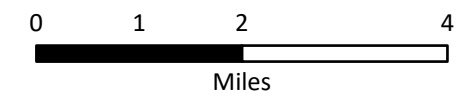




## Express Transit Corridors

### Legend

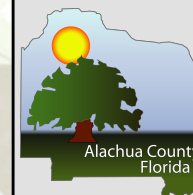
-  Urban Cluster
-  City of Gainesville
-  Haile Plantation Express
-  Newberry/ Jonesville Express
-  Santa Fe/ Tower Express
-  To Eastside Activity Center



### Notes:

This map has not been adopted or approved by the Board of County Commissioners. It is a working draft only.

Production Date: 9/11/2018



### Prepared by:




Board of County Commissioners  
 Department of Growth Management  
 10 SW 2nd Avenue  
 Gainesville, FL 32601  
 (352) 374-5249

<http://growth-management.alachuacounty.us/>




# Rapid Transit Corridors

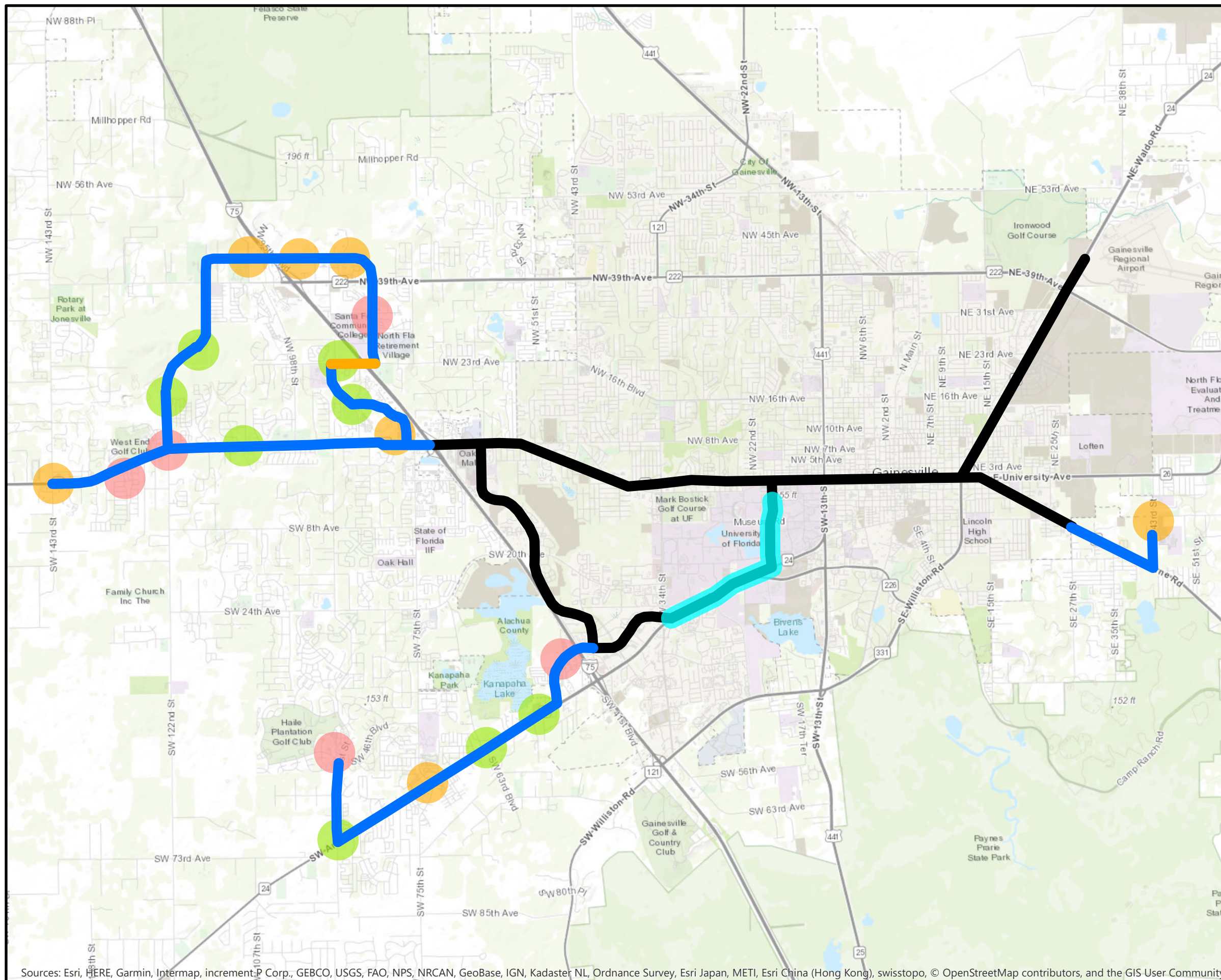
## Legend

### Rapid Transit Corridors

-  Conceptual
-  Dedicated Transit Lanes
-  Shared Lanes

### Development Locations

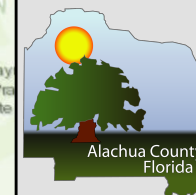
-  Activity Center
-  Existing TND or TOD
-  Potential TND or TOD



### Notes:

This map has not been adopted or approved by the Board of County Commissioners. It is a working draft only.

Production Date: 9/12/2018



### Prepared by:

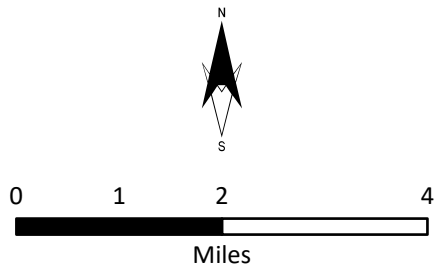
Board of County Commissioners  
 Department of Growth Management  
 10 SW 2nd Avenue  
 Gainesville, FL 32601  
 (352) 374-5249

<http://growth-management.alachuacounty.us/>

# Bicycle/Pedestrian Existing and Future Network

## Legend

- Existing multi-use facility
- Existing bike lane/shoulder
- Future multi-use path
- Future bike lane/shoulder



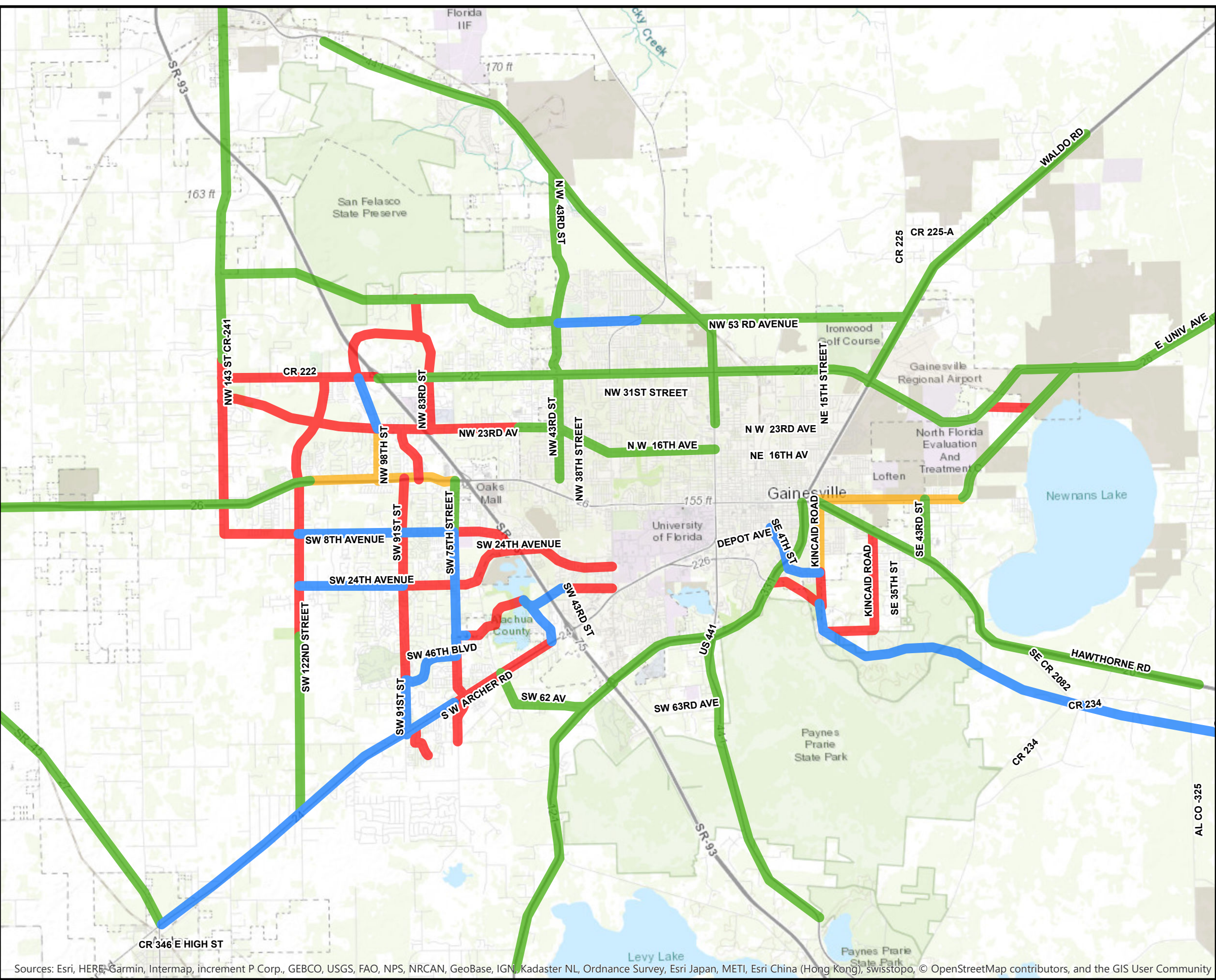
### Notes:

This map has not been adopted or approved by the Board of County Commissioners. It is a working draft only.

Production Date: 9/12/2018



**Prepared by:**  
 Board of County Commissioners  
 Department of Growth Management  
 10 SW 2nd Avenue  
 Gainesville, FL 32601  
 (352) 374-5249  
<http://growth-management.alachuacounty.us/>



Sources: Esri, HERE, Garmin, Intermap, increment P Corp., GEBCO, USGS, FAO, NPS, NRCAN, GeoBase, IGN, Kadaster NL, Ordnance Survey, Esri Japan, METI, Esri China (Hong Kong), swisstopo, © OpenStreetMap contributors, and the GIS User Community

# Transportation Mobility Districts

## Legend

■ Municipalities

### Transportation Mobility Districts

■ East Urban

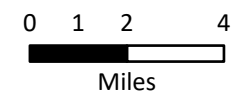
■ East Rural

■ Northwest Urban

■ Northwest Rural

■ Southwest Urban


■ Southwest Rural



### Notes:

This map has not been adopted or approved by the Board of County Commissioners. It is a working draft only.

Production Date: 9/12/2018



### Prepared by:

Board of County Commissioners  
Department of Growth Management  
10 SW 2nd Avenue  
Gainesville, FL 32601  
(352) 374-5249

<http://growth-management.alachuacounty.us/>

