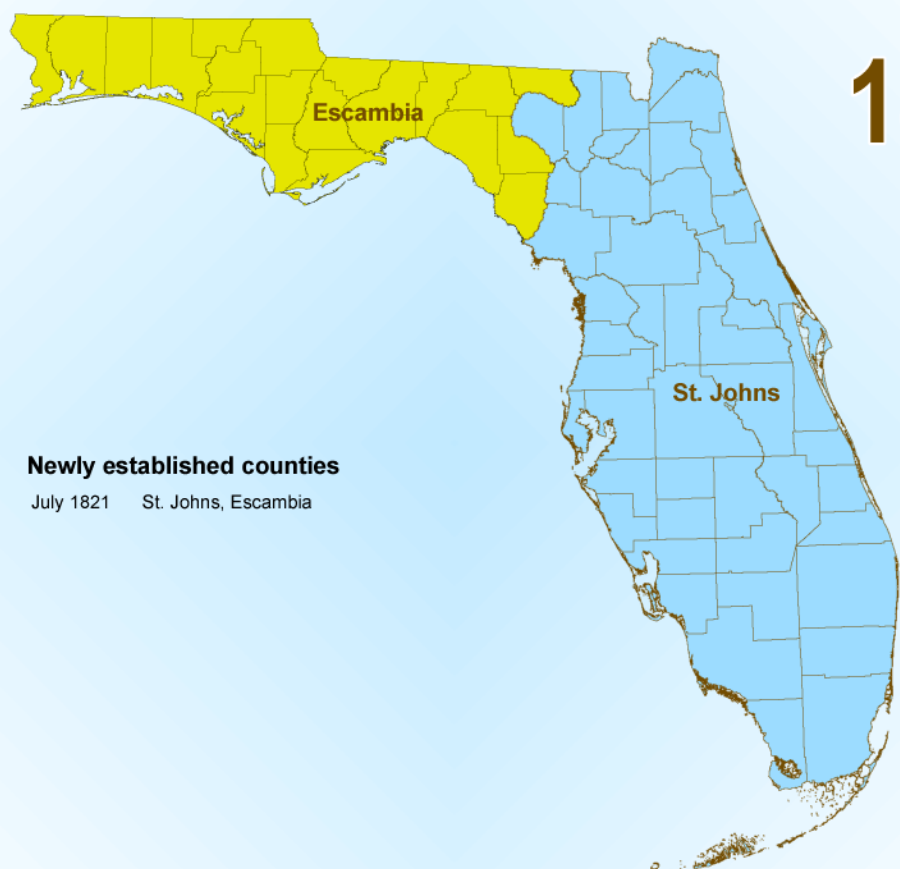


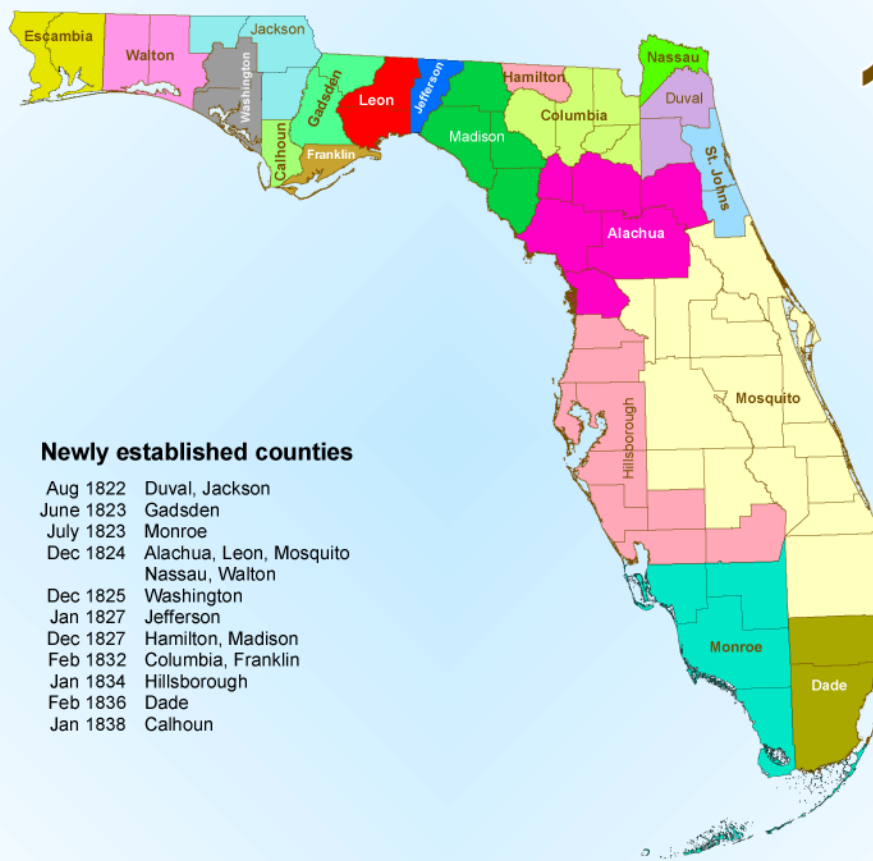
History of Florida Counties



1821

Newly established counties

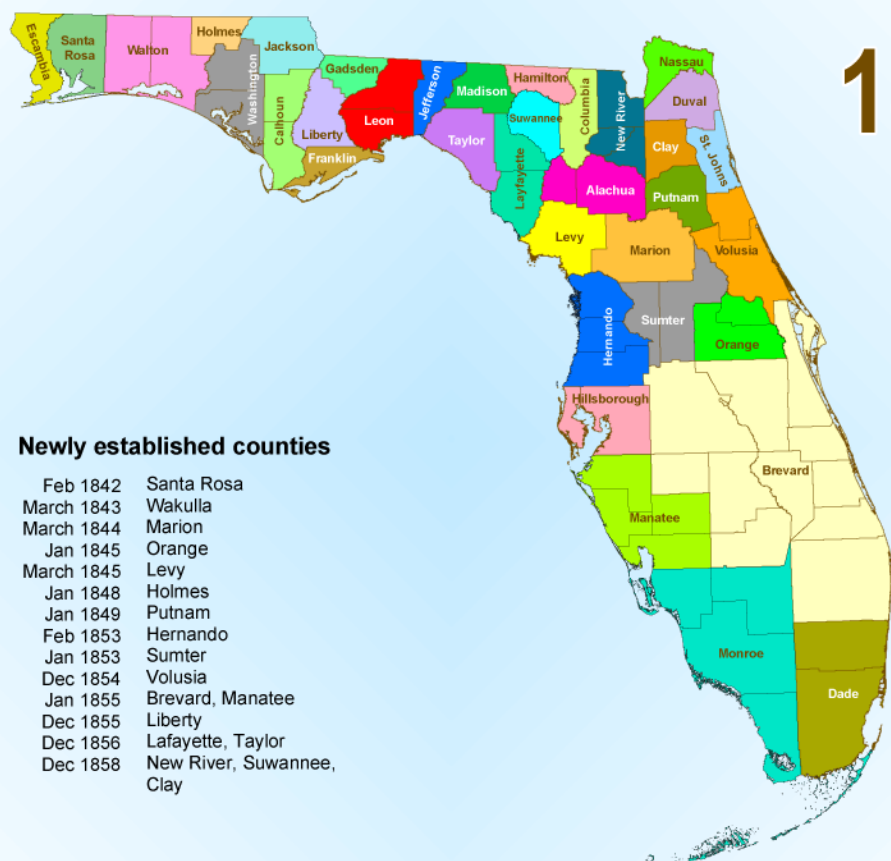
July 1821 St. Johns, Escambia



1840

Newly established counties

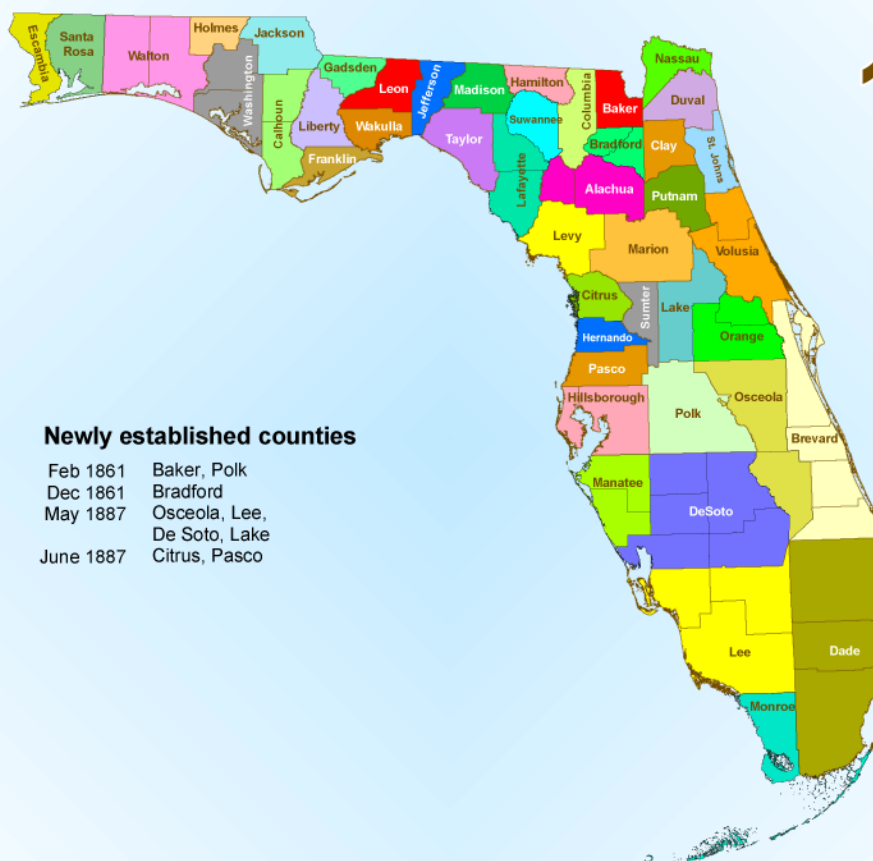
Aug 1822 Duval, Jackson
June 1823 Gadsden
July 1823 Monroe
Dec 1824 Alachua, Leon, Mosquito
Nassau, Walton
Dec 1825 Washington
Jan 1827 Jefferson
Dec 1827 Hamilton, Madison
Feb 1832 Columbia, Franklin
Jan 1834 Hillsborough
Feb 1836 Dade
Jan 1838 Calhoun



1860

Newly established counties

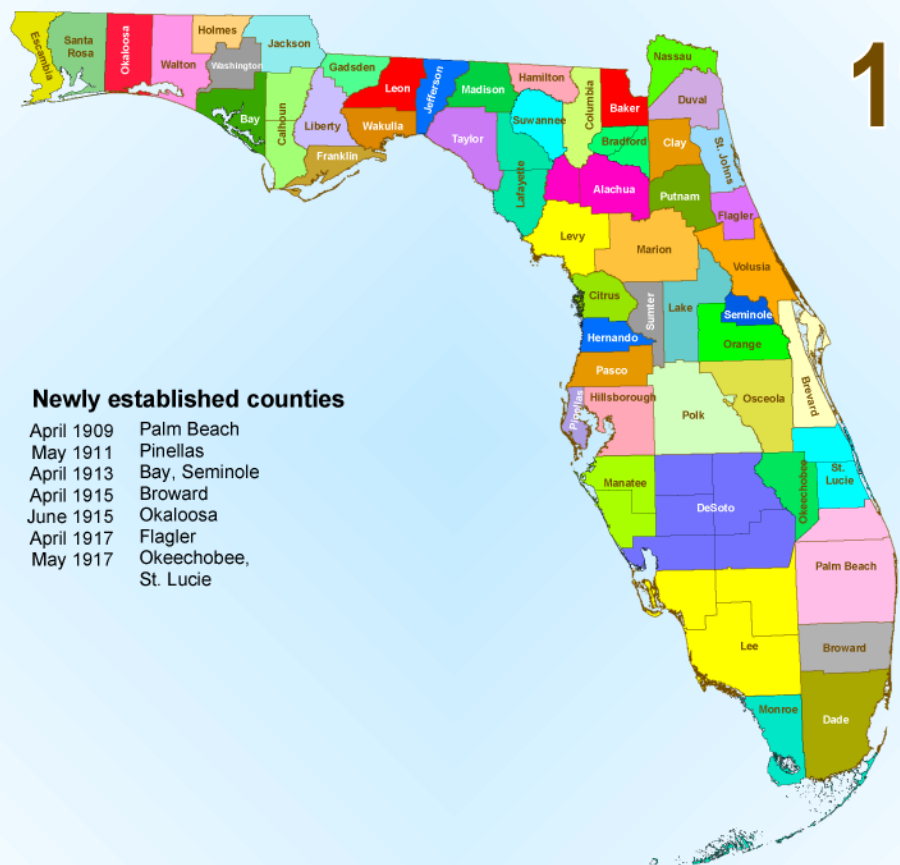
Feb 1842 Santa Rosa
March 1843 Wakulla
March 1844 Marion
Jan 1845 Orange
March 1845 Levy
Jan 1848 Holmes
Jan 1849 Putnam
Feb 1853 Hernando
Jan 1853 Sumter
Dec 1854 Volusia
Jan 1855 Brevard, Manatee
Dec 1855 Liberty
Dec 1856 Lafayette, Taylor
Dec 1858 New River, Suwannee, Clay



1900

Newly established counties

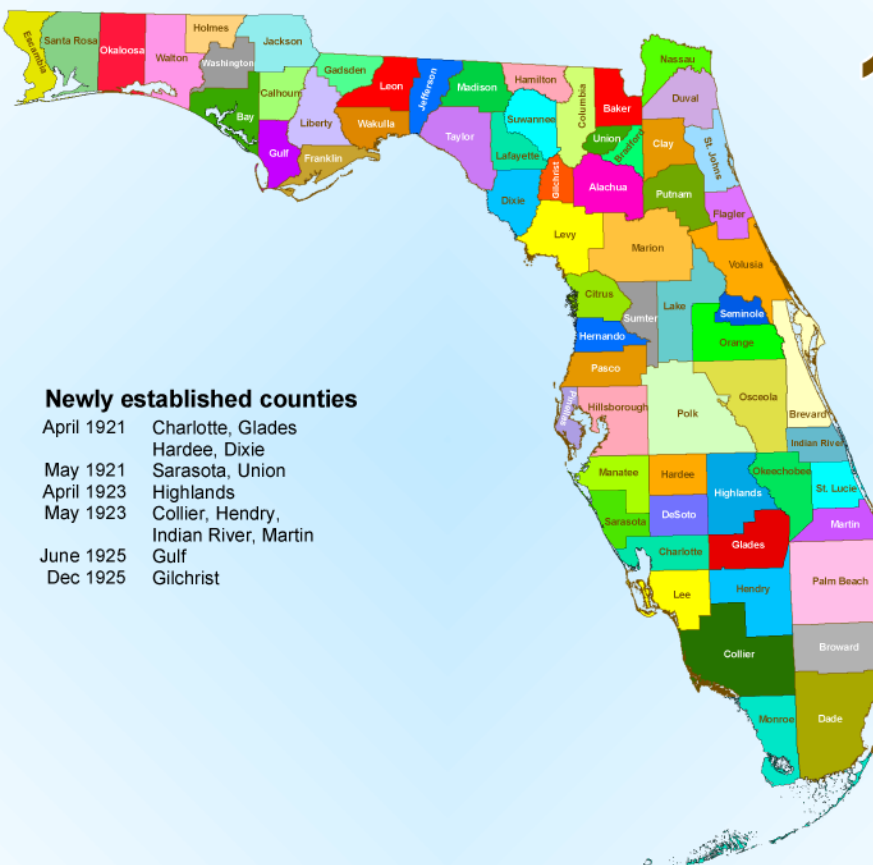
Feb 1861 Baker, Polk
Dec 1861 Bradford
May 1887 Osceola, Lee, De Soto, Lake
June 1887 Citrus, Pasco



1920

Newly established counties

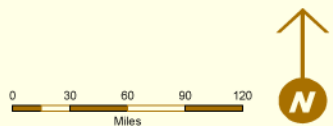
April 1909 Palm Beach
May 1911 Pinellas
April 1913 Bay, Seminole
April 1915 Broward
June 1915 Okaloosa
April 1917 Flagler
May 1917 Okeechobee, St. Lucie



1925

Newly established counties

April 1921 Charlotte, Glades
May 1921 Hardee, Dixie
May 1921 Sarasota, Union
April 1923 Highlands
May 1923 Collier, Hendry, Indian River, Martin
June 1925 Gulf
Dec 1925 Gilchrist



Prepared at:
Board of Commissioners
Alachua County, Florida
Department of Growth Management
10 SW 2nd Avenue, Gainesville, FL 32601
(352) 374-5249
<http://growth-management.alachua.fl.us/>

The GIS database used for these maps, was based on information provided by the 'Atlas of Florida', published by the University Press of Florida in 1992. As it can be seen from the maps, Florida's present sixty-seven counties evolved from two counties (St. Johns and Escambia). They were established by Andrew Jackson in 1821. Alachua County was established in December 29, 1824 comprising initially present-day's Levy and Gilchrist counties. It was in December 4, 1925 that Alachua County took the shape it has today, with the establishment of Gilchrist, the 67th county.

Notes:

Map and Documentation are located at:
<http://growth-management.alachua.fl.us/gis/gallery/postermaps.php>
Poster Size: 36 x 30
Date of Production: 2/19/2008
File on Disk: M:\GIS\Projects\Poster_Maps\Historic_County_Boundaries.mxd