









### Tower Road 24th Avenue Low Activity Center/ Employment

#### Legend

-  Activity Center
-  City of Gainesville
- Future Land Use categories**
-  Commercial
-  Mixed Use Medium Density Residential
-  Institutional
-  Low Density Residential
-  Medium Density Residential
-  Medium High Density Residential

#### NOTES:

All Activity Center Maps are to be applied with the Activity Center policies in Section 2.0 of the Future Land Use Element of the Alachua County Comprehensive Plan 2030. This map, and all Activity Center maps, are part of the Future Land Use Map Series of the Alachua County Comprehensive Plan 2030. Future land uses for areas outside the Activity Center boundaries are shown on this map only for informational purposes. The official Future Land Use designations for unincorporated Alachua County are shown on the "Future Land Use Map 2030 – Alachua County, Florida."  
Date of Production: 08/23/11

#### PREPARED AT:

Alachua County  
Department of Growth Management  
10 SW 2nd Avenue  
Gainesville, FL 32601  
(352) 374-5249  
<http://growth-management.alachuacounty.us>

