





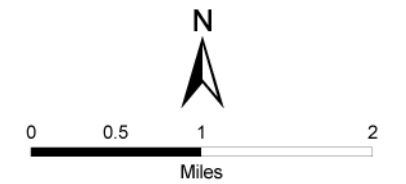


Rapid Transit Corridors

Legend

-  Dedicated Transit Lanes
-  Conceptual I-75 Transit Overpass (Not in CIP)
-  Shared Lanes
-  RTS Routes
-  MTPO SW 62nd Extension
-  Area Outside of Urban Cluster



Notes:

Adopted: January 26, 2010
 Effective Date: April 13, 2010
 Map Production Date: 3/30/10



Prepared by:

Alachua County
 Department of Growth Management
 10 SW 2nd Avenue
 Gainesville, FL 32601
 (352) 374-5249
<http://growth-management.alachua.fl.us/>

